


Member benefit


# PSCC Hike App



- Available to PSCC Members since 2014
- Create an interactive, self-guided tour of your wild place
- Visitors download app for 99 cents from iTunes or Google Play

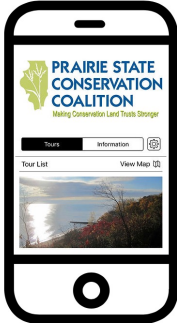


# Grand Prairie Friends Warbler Ridge Conservation Area



[About Us](#) [Explore Our Preserves](#) [Events](#) [News](#) [Get Involved](#) [More](#) [Donate Now](#)

[FEATHER OUR NEST WISHLISTS](#) [2022 ONLINE PLANT SALE](#)



[Download on the App Store](#)

[GET IT ON Google Play](#)

## WARBLER RIDGE INTERPRETIVE TRAIL APP

Your Private Guided Hike of Warbler Ridge Conservation Area is ready whenever you are!

Simply purchase "Prairie State Hikes" in the App Store and download to your smartphone or device (0.99).

The guided hike will navigate you through the Warbler Trail with 12 stops along the way to explain plants, animals or history of the area. You can select to read the content as you hike or listen to the audio version.

Grand Prairie Friends offers over five miles of hiking trails through the wooded ravines and prairie pollinator areas at Warbler Ridge Conservation Area. Open dawn to dusk daily, these trails allow visitors to explore a variety of natural areas, unique plants and interesting animals.

By purchasing this app, you will also have access to over 10 other Illinois natural area hikes including Starved Rock, Allerton, Illinois Beach and more!


**No Smart Phone?**  
No problem! Those without smart phones can still enjoy some of the perks of the app. A pdf translation of the tour as well as a map of the tour stops is available for download below.

[WARBLER TRAIL TOUR](#)

[WARBLER TRAIL TOUR MAP](#)



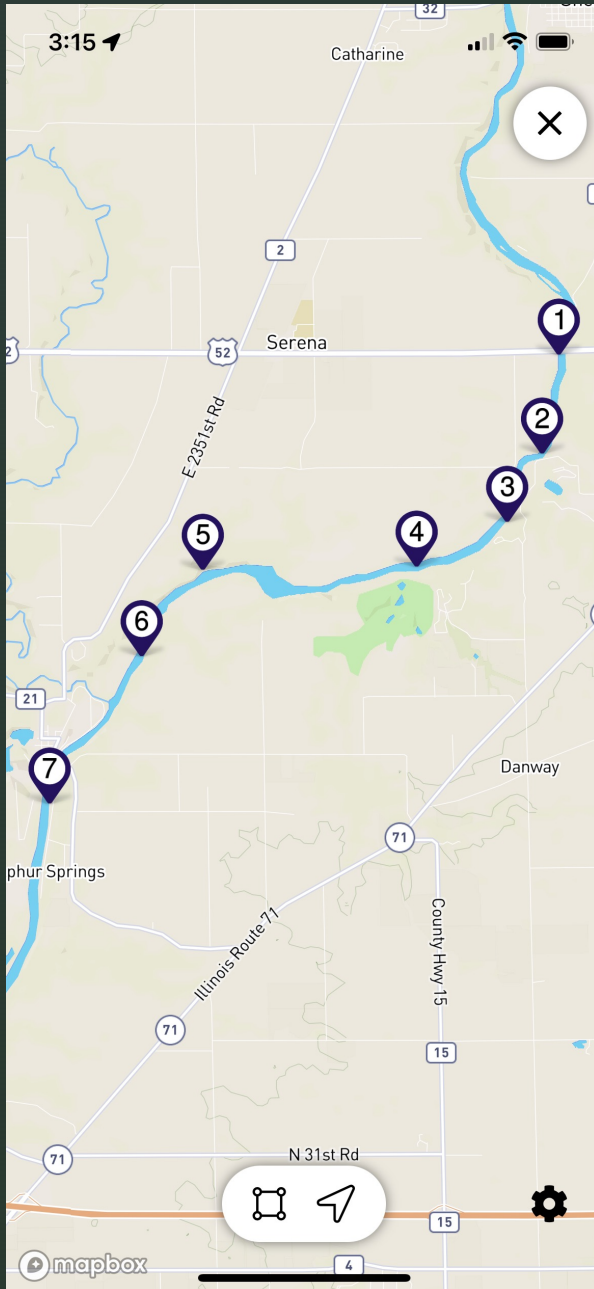
# Grand Prairie Friends Warbler Ridge Conservation Area





# STQRY design software easy to use

The screenshot displays the STQRY web application interface for the Prairie State Conservation Coalition. The top navigation bar includes the STQRY logo, the organization name, and menu items for Projects, Content, Help, and a user profile icon. Below the navigation, the main heading is "Collections & Tours", with sub-links for "Collections & Tours", "Screens", "Quizzes", and "Media". A search bar is located in the top right of the content area. The main content is organized into a grid of cards. The first card is a dashed box with a plus icon and the text "Add new tour or list". The second card is a promotional graphic for the "2017 Total Eclipse" featuring a tent and text about participating with the coalition. The third card shows a total solar eclipse with the text "2024 Total Solar Eclipse". The fourth card is a photo of two people kayaking on a river, titled "A Paddle Down Nippersink Creek". The fifth card is a photo of a monarch butterfly on purple flowers, titled "Adams Wildlife Sanctuary". The sixth card is a logo for the "ILLINOIS DUBON SOCIETY" with the text "Adams Wildlife Sanctuary preserve Illinois Flora and Fauna". The seventh card is a photo of a statue in a garden, titled "Allerton Park Formal Garden Trail". The eighth card is a placeholder with a camera icon and the text "Barrington Area Conservation Trust Protected Lands Tour". The ninth card is a photo of a lake with a dock, titled "Beaver Dam State Park". The tenth card is a photo of a field of purple flowers, titled "Byron Forest Preserve--Four Hills and River Woods". The eleventh card is a photo of white flowers, titled "Byron Forest Preserve--Jarrett Prairie". The twelfth card is a photo of people canoeing on a river, titled "Canoe the Lower Fox River The Conservation Foundation".



GPS Location  
on all of the tours



▶

# PSCC MEMBERS...

let's get started!

